

Southbank: west of Oxo Tower Wharf | Telephoto



7414_0522



7414_0525

Existing



Camera Location
National Grid Reference 531301.2E 180519.8N [Estimated]
Camera height 6.81m AOD
Looking at Centre of Site
Bearing 50.4°, distance 2.4km

Photography Details
Height of camera 1.60m above ground
na
Lens na

Indicative Massing



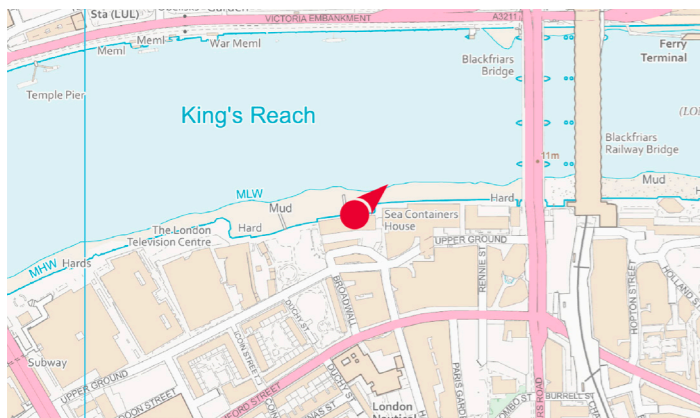
7414_0712



7414_0715

Existing

Indicative Massing



Camera Location
 National Grid Reference 531388.0E 180537.6N [Estimated]
 Camera height 6.23m AOD
 Looking at Centre of Site
 Bearing 47.8°, distance 2.3km

Photography Details
 Height of camera 1.60m above ground
 na
 Lens na



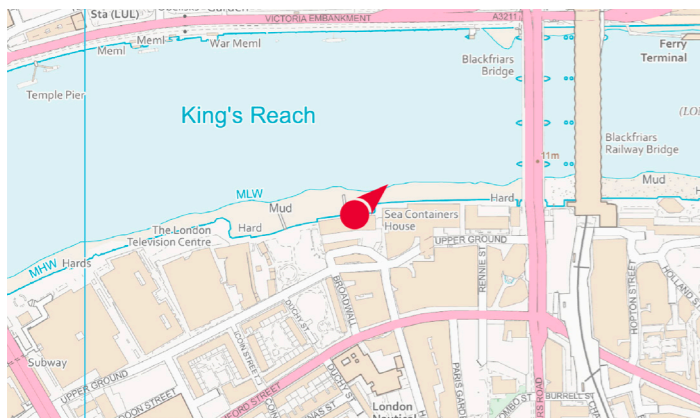
7414_0532



7414_0535


Existing

Indicative Massing



Camera Location
 National Grid Reference 531388.0E 180537.6N [Estimated]
 Camera height 6.23m AOD
 Looking at Centre of Site
 Bearing 47.8°, distance 2.3km

Photography Details
 Height of camera 1.60m above ground
 na
 Lens na

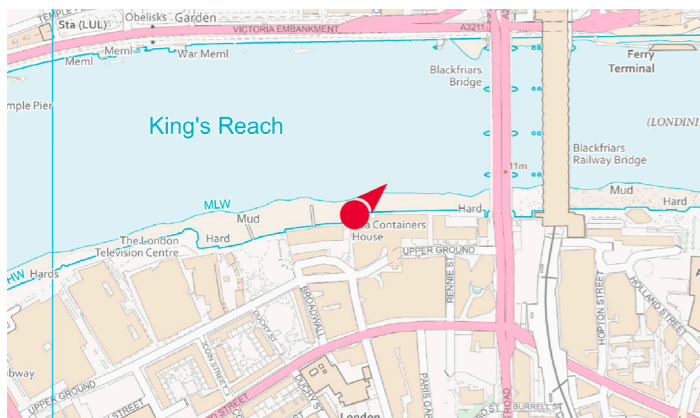


7414_0722



7414_0725


Existing



Camera Location
National Grid Reference 531434.3E 180552.9N [Estimated]
Camera height 6.33m AOD
Looking at Centre of Site
Bearing 46.5°, distance 2.3km

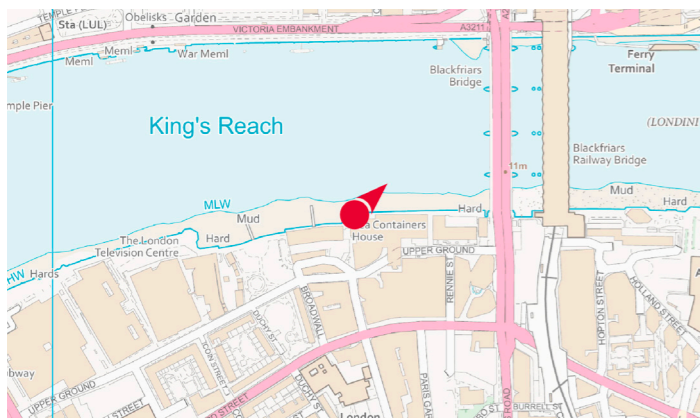
Photography Details
Height of camera 1.60m above ground
na
Lens na

Indicative Massing



7414_0542

Existing



Camera Location
National Grid Reference 531434.3E 180552.9N [Estimated]
Camera height 6.33m AOD
Looking at Centre of Site
Bearing 46.5°, distance 2.3km

Photography Details
Height of camera 1.60m above ground
na
Lens na



7414_0545

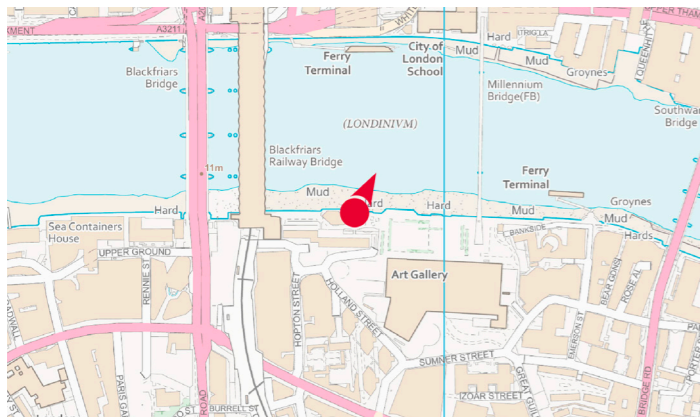
Indicative Massing



Bankside: east of the Founder's Arms



Existing



Camera Location
National Grid Reference 531871.6E 180558.5N [Estimated]
Camera height 6.52m AOD
Looking at Centre of Site
Bearing 28.4°, distance 2.0km

Photography Details
Height of camera 1.60m above ground
na
Lens na



Indicative Massing

millerhare