




Southbank: opposite 76 Upper Ground | Telephoto



Existing




Camera Location
National Grid Reference 531042.9E 180485.9N [Estimated]
Camera height 6.83m AOD
Looking at Centre of Site
Bearing 57.0°, distance 2.6km

Photography Details
Height of camera 1.60m above ground
na
Lens na



Indicative Massing



Southbank: opposite 72 Upper Ground

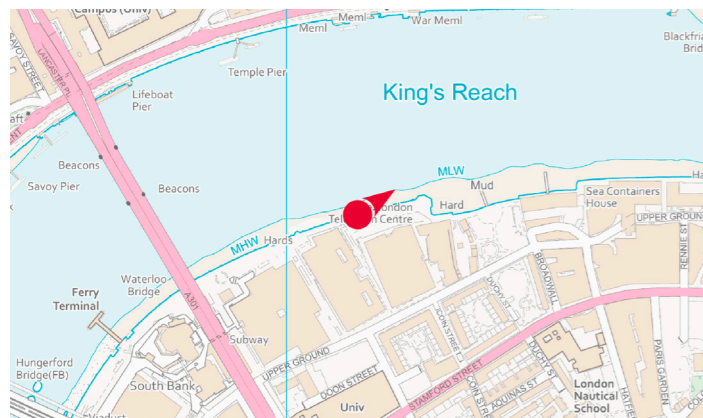


7414_0642



7414_0645


Existing



Camera Location
 National Grid Reference 531102.0E 180504.6N [Estimated]
 Camera height 7.15m AOD
 Looking at Centre of Site
 Bearing 56.2°, distance 2.6km

Photography Details
 Height of camera 1.60m above ground
 na
 Lens na

Indicative Massing



7414_0652



7414_0655



Existing



Camera Location
National Grid Reference 531193.8E 180530.4N [Estimated]
Camera height 6.93m AOD
Looking at Centre of Site
Bearing 54.6°, distance 2.5km

Photography Details
Height of camera 1.60m above ground
na
Lens na

Indicative Massing



7414_0472



7414_0475

Existing



Camera Location
National Grid Reference 531193.8E 180530.4N [Estimated]
Camera height 6.93m AOD
Looking at Centre of Site
Bearing 54.6°, distance 2.5km

Photography Details
Height of camera 1.60m above ground
na
Lens na

Indicative Massing



7414_0662



7414_0665

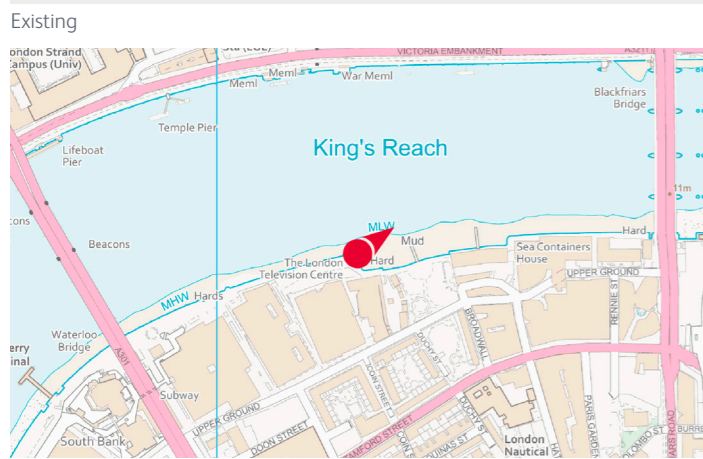

Existing



Camera Location
 National Grid Reference 531202.3E 180528.4N [Estimated]
 Camera height 6.85m AOD
 Looking at Centre of Site
 Bearing 54.2°, distance 2.5km


Photography Details
 Height of camera 1.60m above ground
 na
 Lens na

Indicative Massing




Camera Location
National Grid Reference 531202.3E 180528.4N [Estimated]
Camera height 6.85m AOD
Looking at Centre of Site
Bearing 54.2°, distance 2.5km

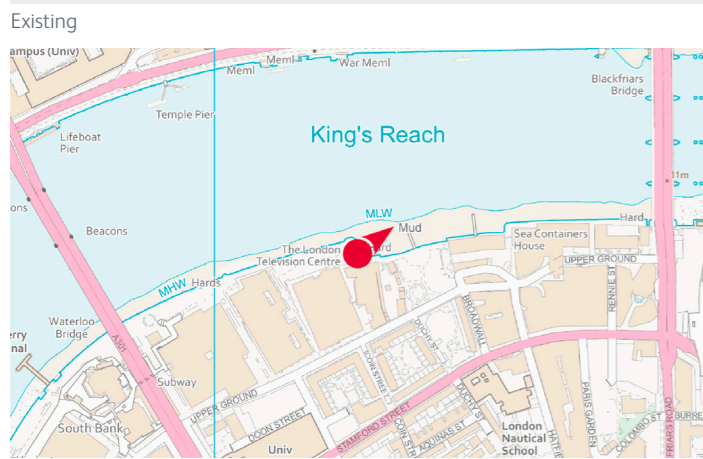
Photography Details
Height of camera 1.60m above ground
na
Lens na



Indicative Massing



Southbank: south of LVMF 16B viewing place




Camera Location
National Grid Reference 531206.2E 180509.9N [Estimated]
Camera height 6.80m AOD
Looking at Centre of Site
Bearing 53.3°, distance 2.5km

Photography Details
Height of camera 1.60m above ground
na
Lens na



Indicative Massing



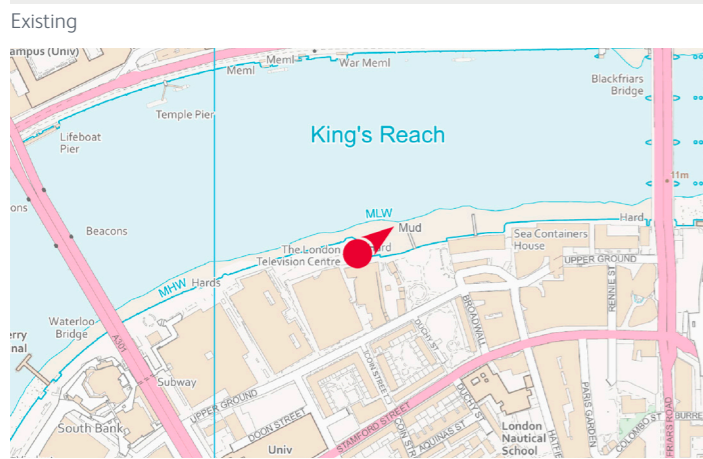
Southbank: south of LVMF 16B viewing place | Telephoto



7414_0492



7414_0495



Camera Location
National Grid Reference 531206.2E 180509.9N [Estimated]
Camera height 6.80m AOD
Looking at Centre of Site
Bearing 53.3°, distance 2.5km

Photography Details
Height of camera 1.60m above ground
na
Lens na



7414_0682



7414_0685


Existing



Camera Location
National Grid Reference 531212.9E 180501.6N [Estimated]
Camera height 6.78m AOD
Looking at Centre of Site
Bearing 52.7°, distance 2.5km

Photography Details
Height of camera 1.60m above ground
na
Lens na

Indicative Massing



7414_0502



7414_0505

Existing

Indicative Massing



Camera Location
National Grid Reference 531212.9E 180501.6N [Estimated]
Camera height 6.78m AOD
Looking at Centre of Site
Bearing 52.7°, distance 2.5km

Photography Details
Height of camera 1.60m above ground
na
Lens na



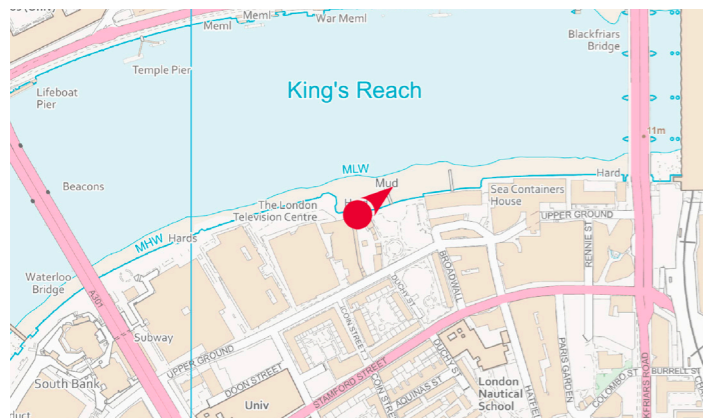
7414_0512



7414_0515


Existing

Indicative Massing



Camera Location
 National Grid Reference 531239.4E 180501.9N [Estimated]
 Camera height 6.76m AOD
 Looking at Centre of Site
 Bearing 51.8°, distance 2.5km

Photography Details
 Height of camera 1.60m above ground
 na
 Lens na



Southbank: west of Oxo Tower Wharf

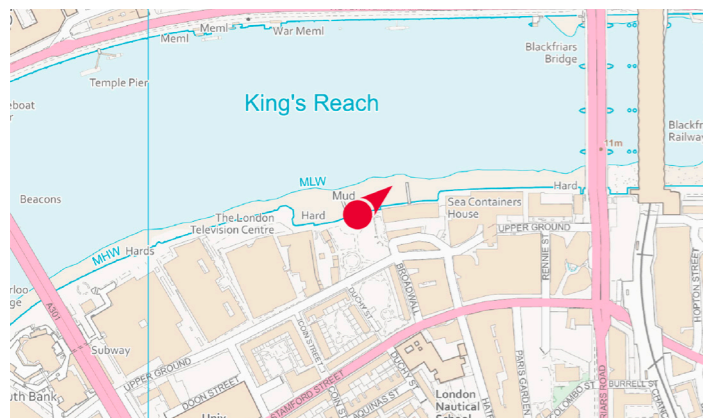


7414_0702



7414_0705

Existing



Camera Location
 National Grid Reference 531301.2E 180519.8N [Estimated]
 Camera height 6.81m AOD
 Looking at Centre of Site
 Bearing 50.4°, distance 2.4km

Photography Details
 Height of camera 1.60m above ground
 na
 Lens na

Indicative Massing