

Waterloo Bridge: LVMF 15B.2



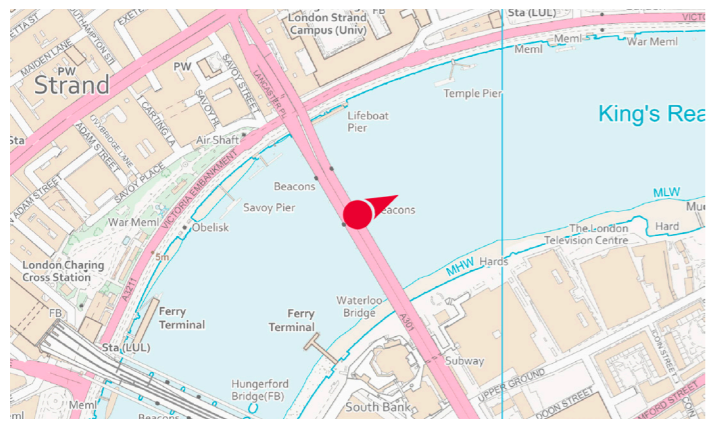
7414_0562



7414_0565

Existing

Indicative Massing



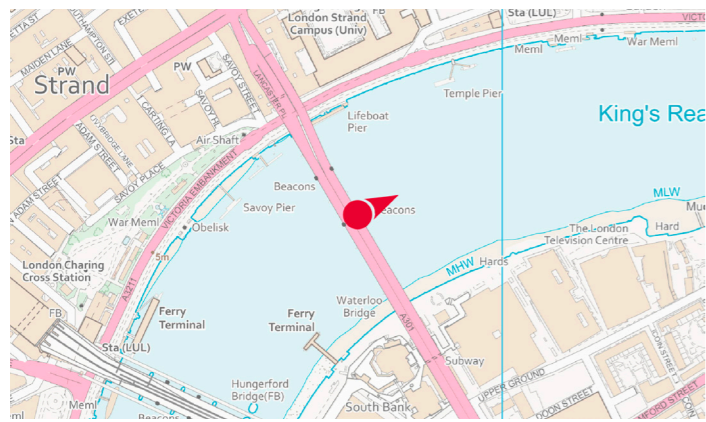
Camera Location
 National Grid Reference 530792.2E 180535.6N [Estimated]
 Camera height 16.61m AOD
 Looking at Centre of Site
 Bearing 64.3°, distance 2.8km

Photography Details
 Height of camera 1.60m above ground
 na
 Lens na



7414_0382

Existing



Camera Location
 National Grid Reference 530792.2E 180535.6N [Estimated]
 Camera height 16.61m AOD
 Looking at Centre of Site
 Bearing 64.3°, distance 2.8km

Photography Details
 Height of camera 1.60m above ground
 na
 Lens na



7414_0385

Indicative Massing



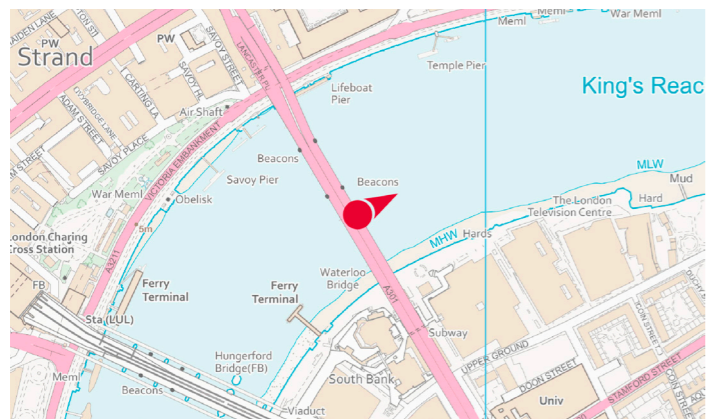
7414_0572



7414_0575

Existing

Indicative Massing



Camera Location
 National Grid Reference 530816.1E 180495.0N [Estimated]
 Camera height 16.53m AOD
 Looking at Centre of Site
 Bearing 62.4°, distance 2.8km

Photography Details
 Height of camera 1.60m above ground
 na
 Lens na



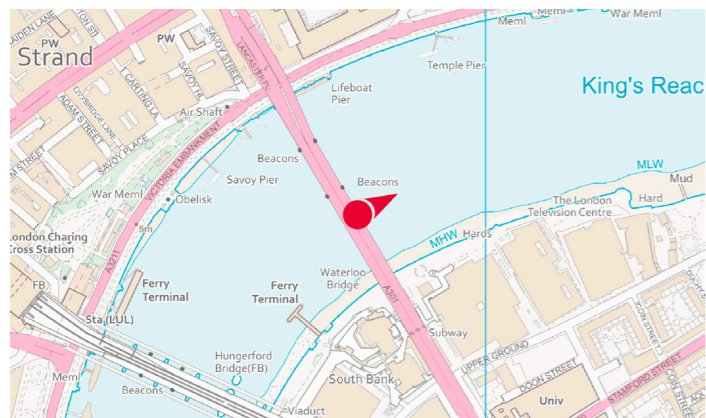
7414_0392



7414_0395

Existing

Indicative Massing



Camera Location
 National Grid Reference 530816.1E 180495.0N [Estimated]
 Camera height 16.53m AOD
 Looking at Centre of Site
 Bearing 62.4°, distance 2.8km

Photography Details
 Height of camera 1.60m above ground
 na
 Lens na



Waterloo Bridge: north of the Lambeth bank

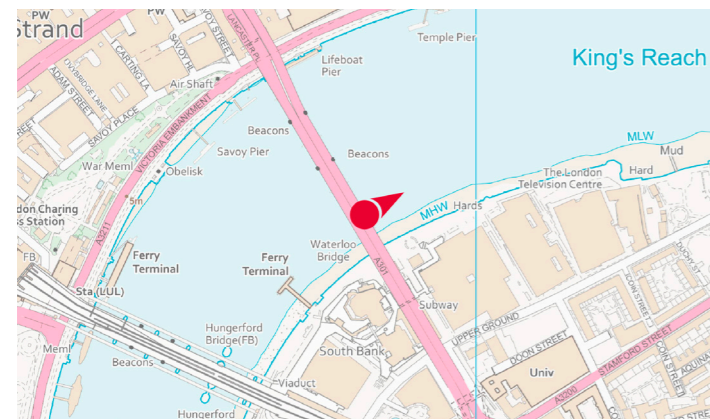


7414_0582



7414_0585

Existing



Camera Location
National Grid Reference 530840.0E 180454.5N [Estimated]
Camera height 16.45m AOD
Looking at Centre of Site
Bearing 60.5°, distance 2.8km

Photography Details
Height of camera 1.60m above ground
na
Lens na

Indicative Massing



Waterloo Bridge: north of the Lambeth bank | Telephoto

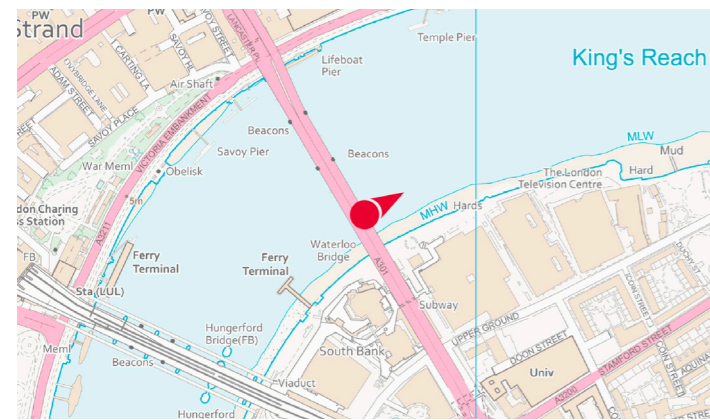


7414_0402



7414_0405


Existing




Camera Location
National Grid Reference 530840.0E 180454.5N [Estimated]
Camera height 16.45m AOD
Looking at Centre of Site
Bearing 60.5°, distance 2.8km

Photography Details
Height of camera 1.60m above ground
na
Lens na

Indicative Massing



Waterloo Bridge: above the Lambeth Bank

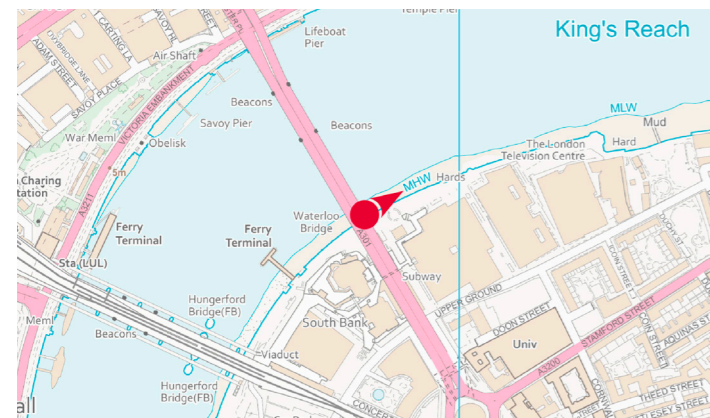


7414_0592



7414_0595


Existing



Camera Location
 National Grid Reference 530864.0E 180414.0N [Estimated]
 Camera height 16.37m AOD
 Looking at Centre of Site
 Bearing 58.5°, distance 2.8km

Photography Details
 Height of camera 1.60m above ground
 na
 Lens na

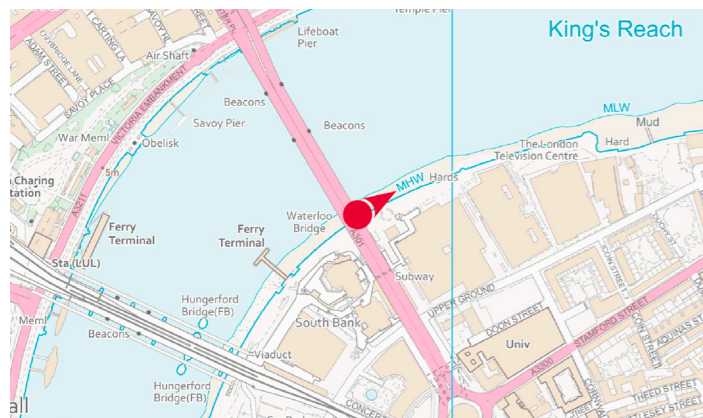
Indicative Massing



Waterloo Bridge: above the Lambeth Bank | Telephoto



Existing



Camera Location
National Grid Reference 530864.0E 180414.0N [Estimated]
Camera height 16.37m AOD
Looking at Centre of Site
Bearing 58.5°, distance 2.8km

Photography Details
Height of camera 1.60m above ground
na
Lens na



Indicative Massing



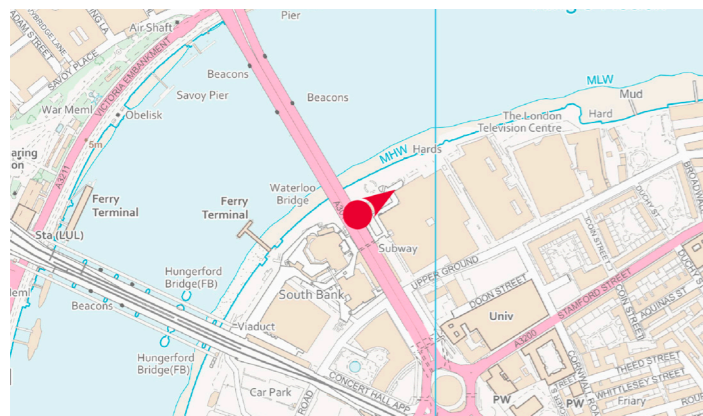
7414_0602



7414_0605


Existing

Indicative Massing



Camera Location
 National Grid Reference 530888.2E 180373.6N [Estimated]
 Camera height 16.28m AOD
 Looking at Centre of Site
 Bearing 56.6°, distance 2.8km

Photography Details
 Height of camera 1.60m above ground
 na
 Lens na



Waterloo Bridge: opposite the National Theatre | Telephoto

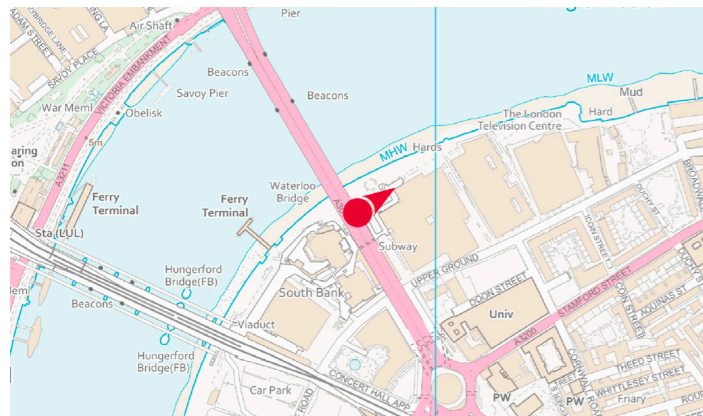


7414_0422



7414_0425

Existing



Camera Location
National Grid Reference 530888.2E 180373.6N [Estimated]
Camera height 16.28m AOD
Looking at Centre of Site
Bearing 56.6°, distance 2.8km

Photography Details
Height of camera 1.60m above ground
na
Lens na

Indicative Massing



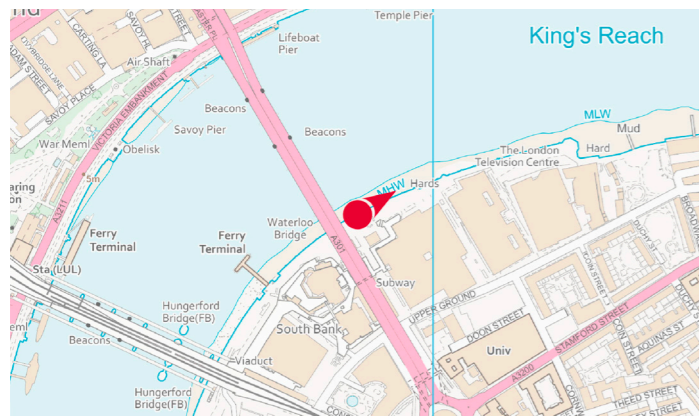
7414_0612



7414_0615

Existing

Indicative Massing



Camera Location
 National Grid Reference 530891.9E 180423.0N [Estimated]
 Camera height 7.01m AOD
 Looking at Centre of Site
 Bearing 58.3°, distance 2.8km

Photography Details
 Height of camera 1.60m above ground
 na
 Lens na

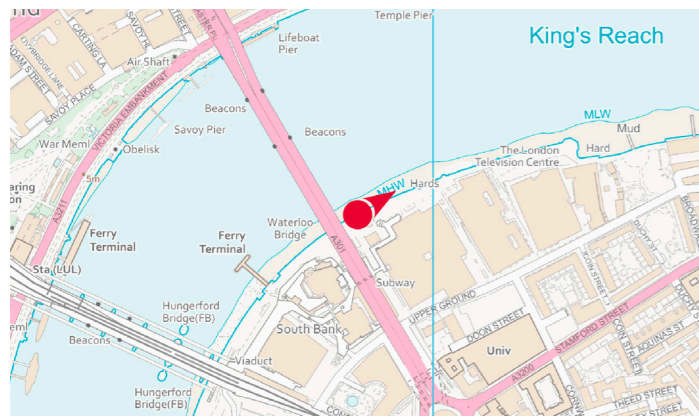


7414_0432



7414_0435

Existing



Camera Location
 National Grid Reference 530891.9E 180423.0N [Estimated]
 Camera height 7.01m AOD
 Looking at Centre of Site
 Bearing 58.3°, distance 2.8km

Photography Details
 Height of camera 1.60m above ground
 na
 Lens na

Indicative Massing



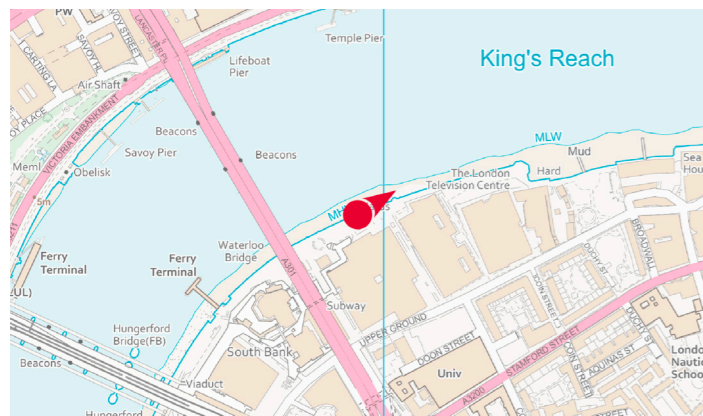
7414_0622



7414_0625

Existing

Indicative Massing



Camera Location
National Grid Reference 530962.3E 180455.7N [Estimated]
Camera height 6.94m AOD
Looking at Centre of Site
Bearing 57.8°, distance 2.7km

Photography Details
Height of camera 1.60m above ground
na
Lens na



Southbank: opposite the National Theatre | Telephoto



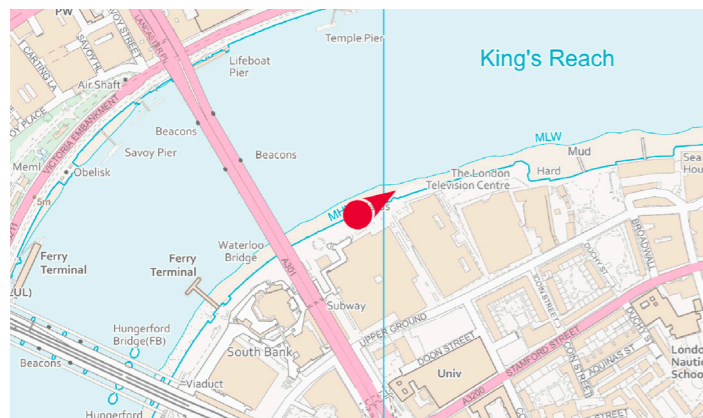
7414_0442



7414_0445

Existing

Indicative Massing



Camera Location
National Grid Reference 530962.3E 180455.7N [Estimated]
Camera height 6.94m AOD
Looking at Centre of Site
Bearing 57.8°, distance 2.7km

Photography Details
Height of camera 1.60m above ground
na
Lens na



Southbank: opposite 76 Upper Ground



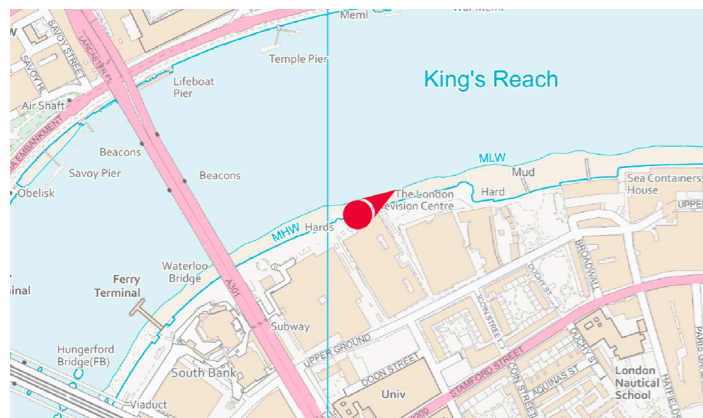
7414_0632



7414_0635

Existing

Indicative Massing



Camera Location
 National Grid Reference 531042.9E 180485.9N [Estimated]
 Camera height 6.83m AOD
 Looking at Centre of Site
 Bearing 57.0°, distance 2.6km

Photography Details
 Height of camera 1.60m above ground
 na
 Lens na